

Participatory Sensing: an emerging driver mobile+cloud systems

Deborah Estrin and collaborators, UCLA Center for Embedded Networked Sensing (CENS)
<http://urban.cens.ucla.edu>

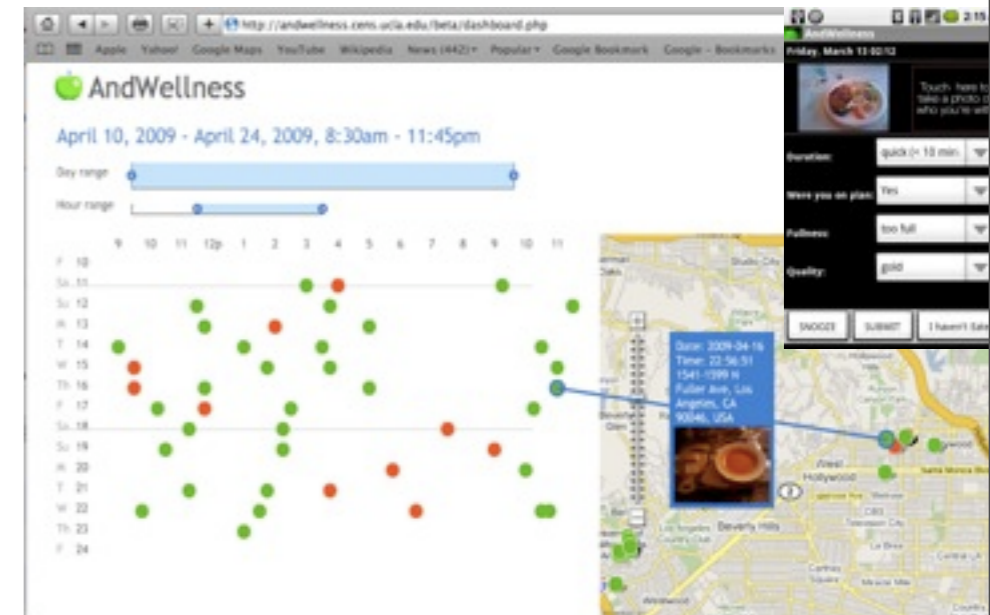

Documentation of Climate Change

geocoded image, video, text as evidence of... dates of flowering/fruitletting, species distribution, human/plant/animal movements, mitigation activities, local uses/relevance...



<http://whatsbloomin.com>

AndWellness: health behavior change
through self monitoring prompted, geocoded ecological momentary assessments using mobile phones

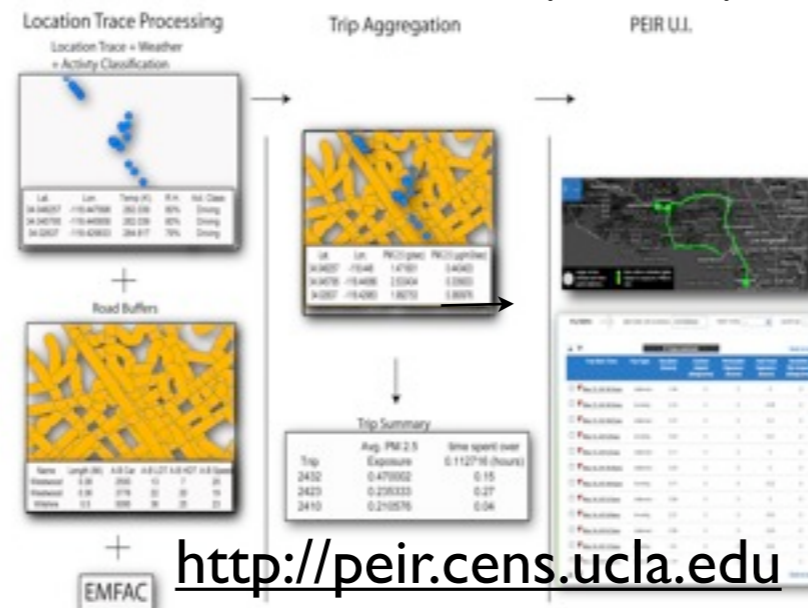


<http://andwellness.cens.ucla.edu/CI2/>

Enabled by $>3 \times 10^9$ mobile phone users, increasingly with gps, imagers, UI

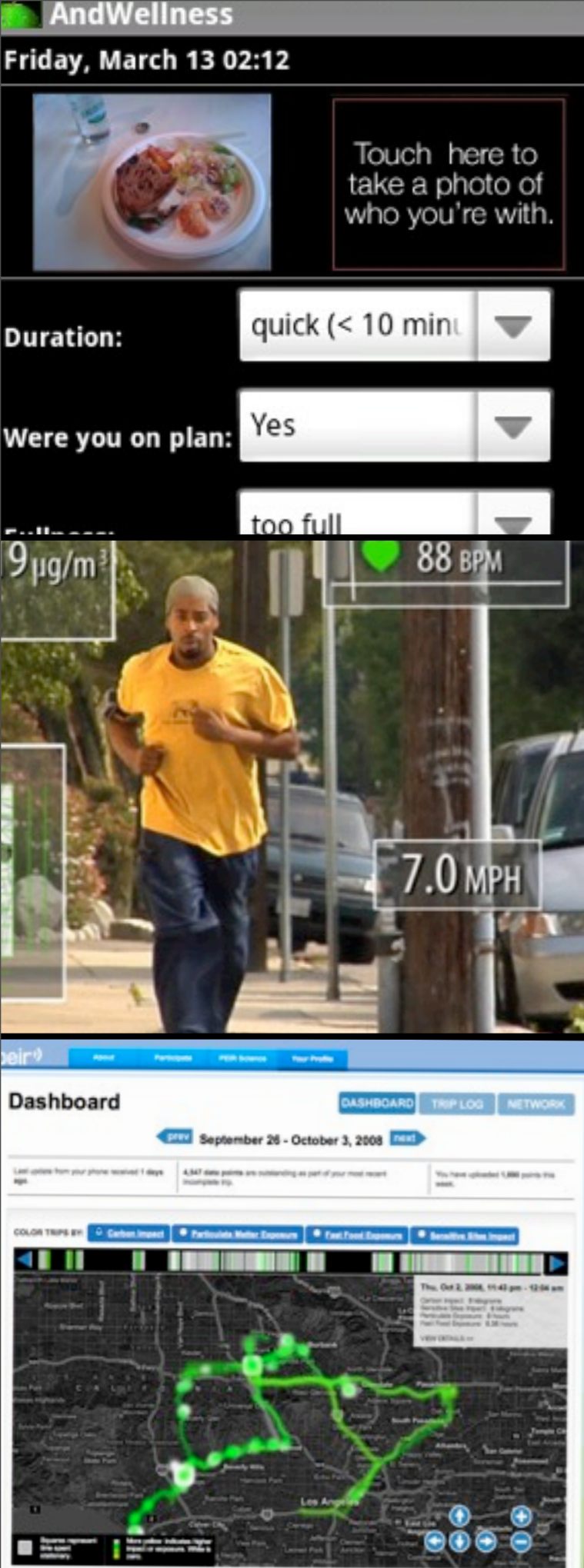
PEIR: personal environmental impact report

leverages individual's location (gps) trace and micro-environmental models to estimate personal exposure

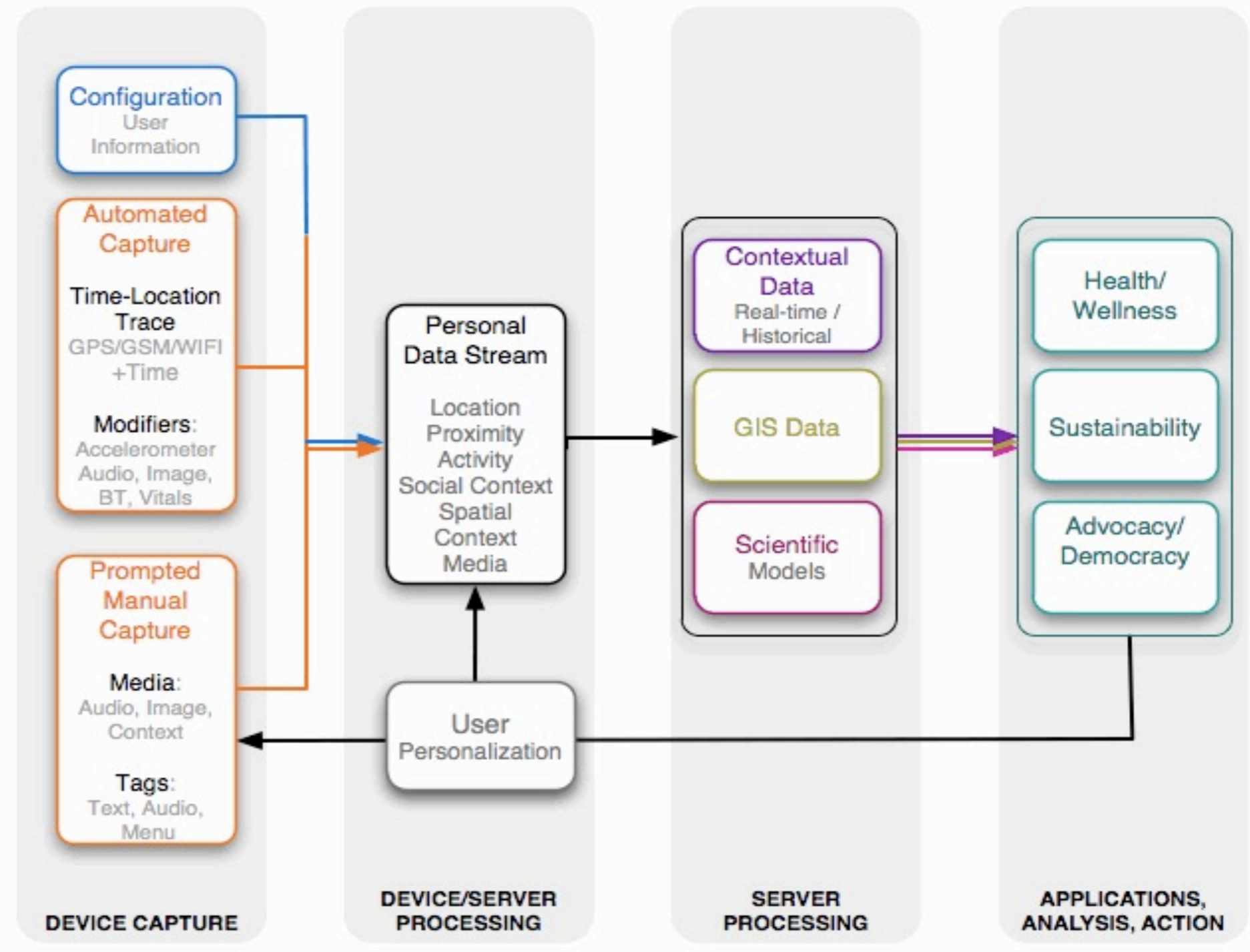


<http://peir.cens.ucla.edu>

Motivated by 6×10^9 people on planet earth and their concerns...



Design challenge: common workflow and services to enable broad application of systems and methods



Design challenge:

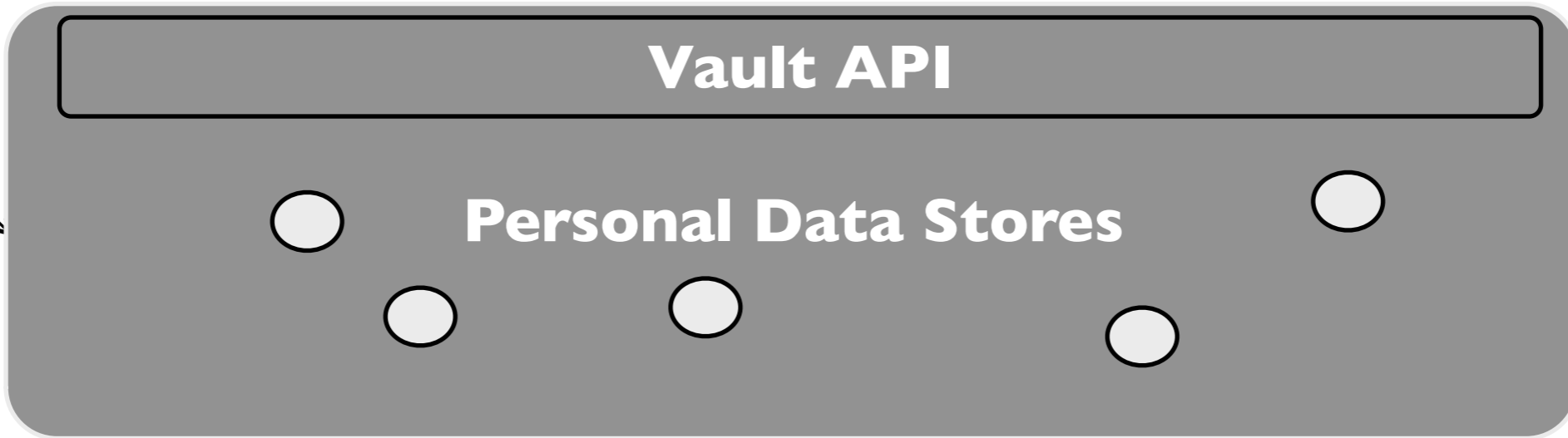
allowing participants to retain control over their raw data

Mechanism: Personal Data Vault

vault + filters = granular, assisted control over what you send to who, what that data says about you, whether you reveal who you are or share anonymously, ...



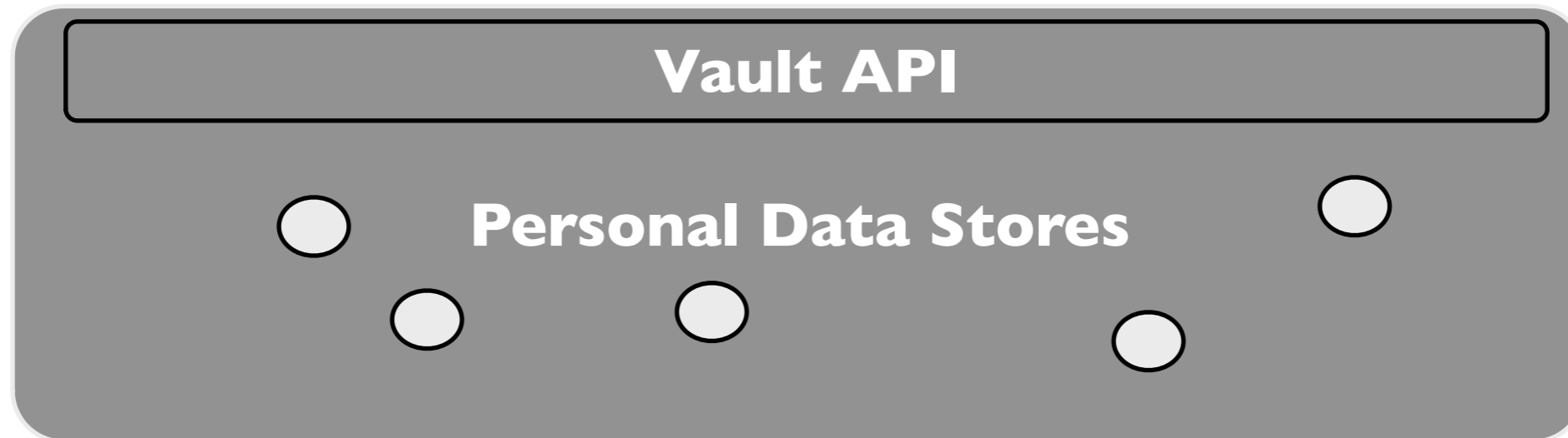
Raw
GPS



Filtered
GPS



EMAs
Raw
GPS



EMAs
Filtered
location

